

















City of Mt. Vernon Sanitary Drainage Areas

Legend

-  Current Corporate Limits
-  Mt. Vernon Parcels

Sanitary Drainage Areas

Name

-  Lift Station #1, Optimist Park
-  Lift Station #14, Woodland Dr
-  Lift Station #15, Davidson Ave
-  Lift Station #16, 9th & Fruit
-  Lift Station #17, Everbrite
-  Lift Station #5, Vanex
-  Lift Station #6, 9th St
-  Lift Station #7, Wagner Rd
-  Lift Station Airport
-  Lift Station Bethel Rd
-  Lift Station Kingsridge
-  Lift Station Motel 6
-  Lift Station Stinson
-  Waste Water Treatment Plant

DMi

0 0.35 0.7 1.4 Miles

